

JUDETUL PRAHOVA,  
Comuna Ceptura, Intravilan/Extravilan Ceptura de Jos,  
Taria 132, parcela Cc 3974  
**Beneficiar:** S.C. VIA REGIA CEPTURA S.R.L.  
SITUATIA JURIDICA : Certificat de Urbanism nr. 1/31.01.2014  
Suprafata teren acte : 2359 mp.( contur 1,2,...15 )  
Suprafata teren intravilan nr. cadastral 20545: 2000mp. ( contur 1,2,7...15)  
Suprafata teren ce se introduce in intravilan nr. cadastral 20974 : 359mp. ( contur 2,3...7 )

**SUPORT TOPOGRAFIC  
SCARA 1 : 500**

CALCULUL ANALITIC AL SUPRAFETEI TEREN  
CE SE INTRODUCHE IN INTRAVILAN NR. CADASTRAL 20974

Nr. Pct.	Coordonate pct.de contur		Lungimi latari D(i,i+1)
	X [m]	Y [m]	
2	391232.953	604214.123	43.390
3	391257.400	604249.970	5.274
4	391253.170	604253.120	36.608
5	391232.790	604222.710	29.599
6	391208.190	604239.170	2.925
7	391206.563	604236.739	54.700
8	391176.140	604191.280	3.977
9	391179.460	604189.090	10.257
10	391187.130	604182.280	7.813
11	391190.850	604175.410	5.846
12	391191.280	604169.580	4.120
13	391190.470	604165.540	3.636
14	391191.760	604162.140	2.858
15	391193.538	604159.902	2.110

S=359mp P=152.550m

CALCULUL ANALITIC AL SUPRAFETEI TEREN

Nr. Pct.	Coordonate pct.de contur		Lungimi latari D(i,i+1)
	X [m]	Y [m]	
1	391194.850	604158.250	67.629
2	391232.953	604214.123	43.390
3	391257.400	604249.970	5.274
4	391253.170	604253.120	36.608
5	391232.790	604222.710	29.599
6	391208.190	604239.170	2.925
7	391206.563	604236.739	54.700
8	391176.140	604191.280	3.977
9	391179.460	604189.090	10.257
10	391187.130	604182.280	7.813
11	391190.850	604175.410	5.846
12	391191.280	604169.580	4.120
13	391190.470	604165.540	3.636
14	391191.760	604162.140	2.858
15	391193.538	604159.902	2.110

S=2359mp P=280.741m

CALCULUL ANALITIC AL SUPRAFETEI TEREN  
INTRAVILAN NR. CADASTRAL 20545

Nr. Pct.	Coordonate pct.de contur		Lungimi latari D(i,i+1)
	X [m]	Y [m]	
1	391194.850	604158.250	67.629
2	391232.953	604214.123	34.755
7	391206.563	604236.739	54.700
8	391176.140	604191.280	3.977
9	391179.460	604189.090	10.257
10	391187.130	604182.280	7.813
11	391190.850	604175.410	5.846
12	391191.280	604169.580	4.120
13	391190.470	604165.540	3.636
14	391191.760	604162.140	2.858
15	391193.538	604159.902	2.110

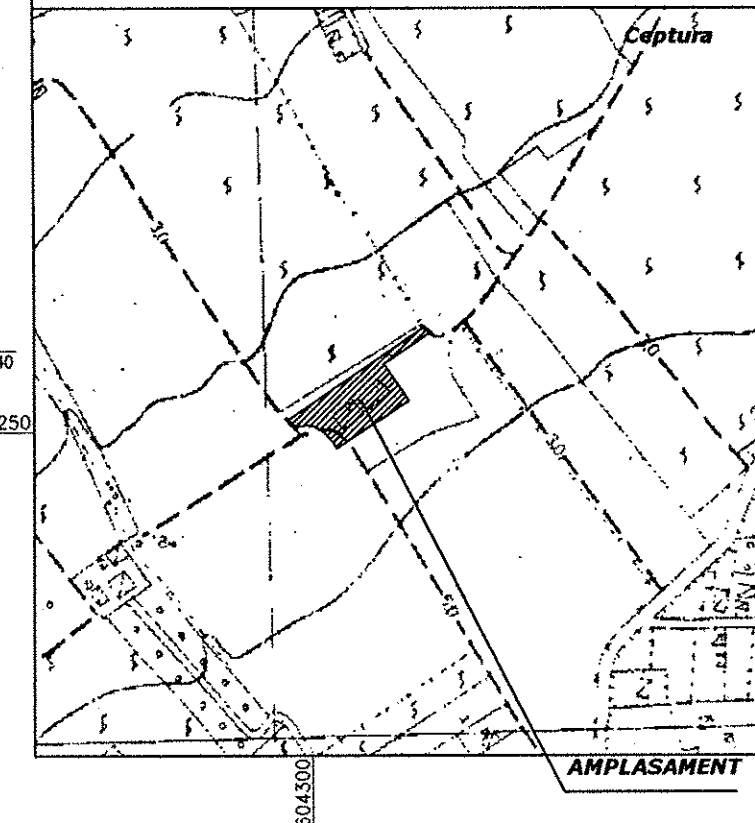
S=2000mp P=197.701m

CALCULUL ANALITIC AL SUPRAFETEI CONSTRUCTIE  
NR. CADASTRAL 20545-C1

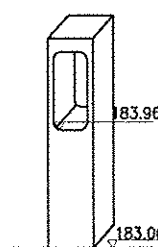
Nr. Pct.	Coordonate pct.de contur		Lungimi latari D(i,i+1)
	X [m]	Y [m]	
16	391194.480	604185.842	1.393
17	391195.526	604184.922	40.555
18	391222.307	604215.376	1.944
19	391223.791	604214.121	2.190
20	391225.206	604215.793	2.730
21	391223.121	604217.556	3.219
22	391225.200	604220.014	19.048
23	391210.632	604232.286	6.181
24	391206.558	604227.638	10.800
25	391214.680	604220.519	39.290
26	391188.783	604190.972	1.400
27	391189.836	604190.050	2.066
28	391188.451	604188.517	2.960
29	391190.647	604186.533	1.151
30	391189.867	604185.697	3.316
31	391192.326	604183.462	3.210

S=503mp P=141.452m

**PLAN DE INCADRARE IN ZONA  
SCARA 1 : 5 000**



REPER DE NIVELMENT  
STALP ELECTRIC DE BETON




**LEGENDA**

- Statie Topografica
- Stalp electric beton
- Cota teren
- Margine drum
- Limita arabil
- Ax drum
- Constructie
- Gard plasa
- Limita cadastru
- Limita intravilan/extravilan



O.C.P.I. PRAHOVA  
Receptionat :

1:500

1 cm pe plan = 5 m pe teren



SISTEM DE PROIECTIE STEREO'70  
PLAN DE REFERINTA MAREA NEAGRA 1975



Executant,  
S.C. TOP SURVEY GROUP S.R.L.  
AUTORIZATIE CLASA I  
Seria RO-B-J, Nr. 0056

Intocmit,  
CIMPOIASU DENISA  
AUTORIZATIE CATEGORIA B  
Seria RO-PH-F, Nr. 0048

**SUPORT TOPOGRAFIC CONFORM LEGII 350/2001, CU  
MODIFICARILE SI COMPLETARILE ULTERIOARE**

OBIECTUL:INTOCMIRE PUZ - EXTINDERE INTRAVILAN(S=359mp) SI  
SCHIMBARE DESTINATIEI TEREN (S=2000mp) DIN ZONA UNITATI  
AGRICOLE IN ZONA MIXTA UNITATI INDUSTRIALE SI INSTITUTII SI  
SERVICII (Stotal studiata=2359mp)

Scara 1:500  
Data: 02.2014

BENEFICIAR:  
S.C. VIA REGIA CEPTURA S.R.L.